

TILLAMOOK COUNTY SURVEYORS OFFICE

corner common to sections 17 & 20 T.3S., R.10W. W.M.

S17  
1/4--+-  
S20  
RS 287  
1972

I set a 10" cast iron monument case around found 1 1/4" iron bar with 3" Tillamook County Brass cap set in 1972, see Tillamook County Surveyors rewitness #1035.

-----  
HISTORY OF FOUND MONUMENT

I found this corner to be as described on surveyors rewitness #1035 and it's accessory evidence found and/or set at that time to now be as listed below:

6" spruce S.40\*41'E. 43.86', Now a stump.

17" spruce N.25\*W. 32.12', Now 20" spruce face overgrown.\*

"56" nail Westerly 1.10', found Okay.

"56" nail Southerly 1.20', now gone.

96" hat section post North 20.0', Now North 19.2'.\*

-----  
New Accessory

"Monument spike" Southerly 1.79'

-----  
Monument location



This corner is located in the centerline of Galloway County Road. Approximately 1/2 mile West of it's junction with Sandlake County Road.

-----  
In the presence of Dan McNutt & Al Dvorak

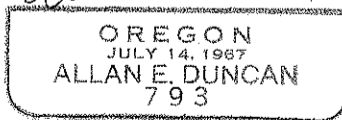
March 8, 1989

Title Allan E Duncan, C.S.

\*Tillamook County Yellow metal location poster attached.



*Allan E. Duncan*



BOOK 6. 398